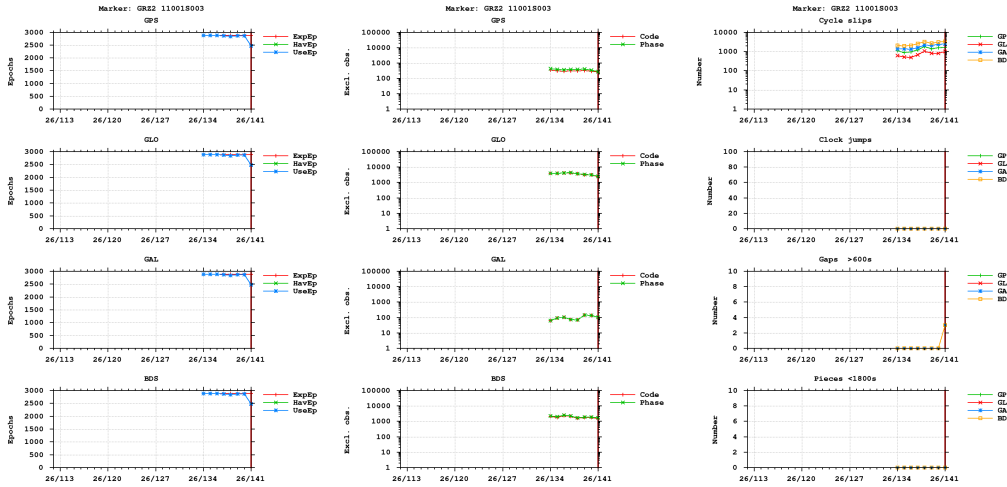


GNSS observation file monitoring for GR22

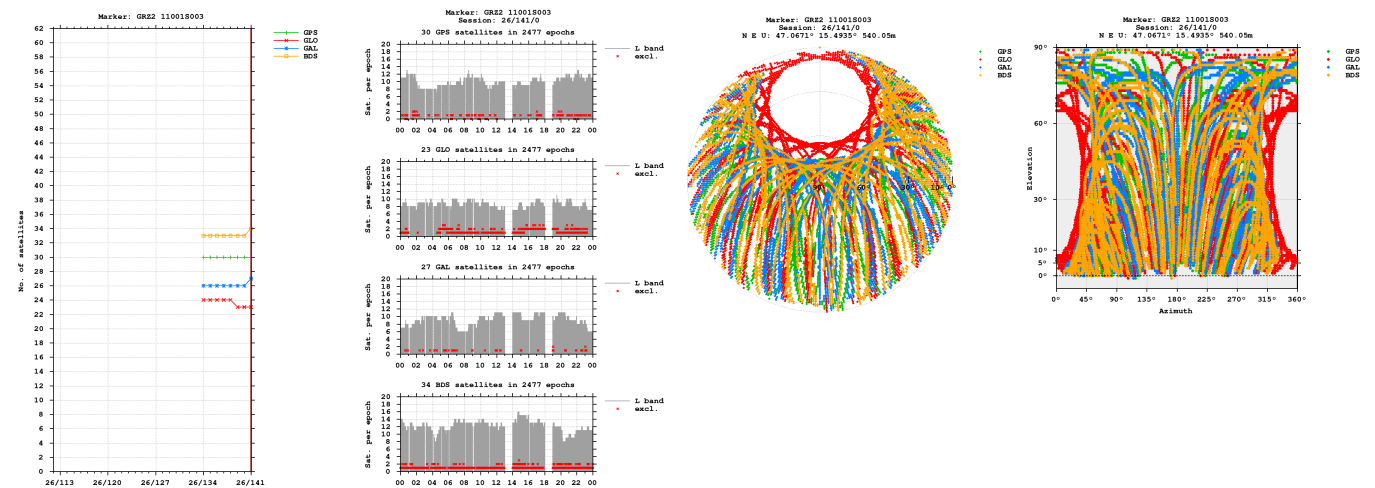
Last RINEX file: GR221410.26D.Z
 RINEX version: 3.04
 Marker: GR22 11001S003
 Receiver: 1701286 LEICA GR30 4.83/7.900
 Antenna: 383_0295 TPSCR.G3 TPSH

Epochs

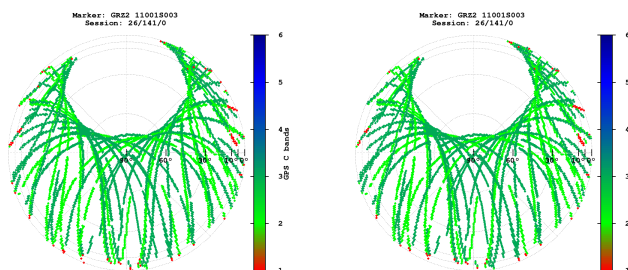


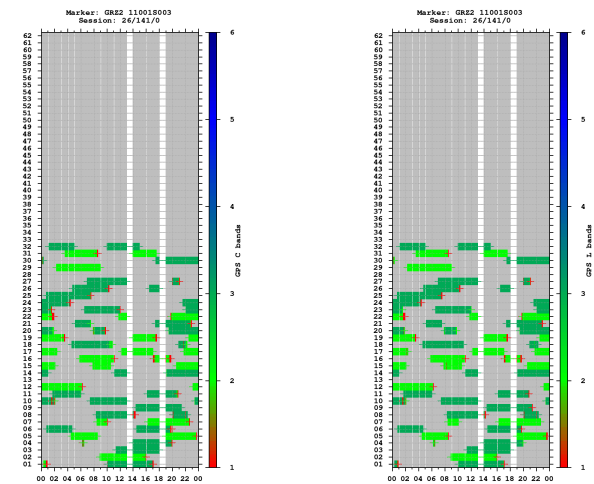
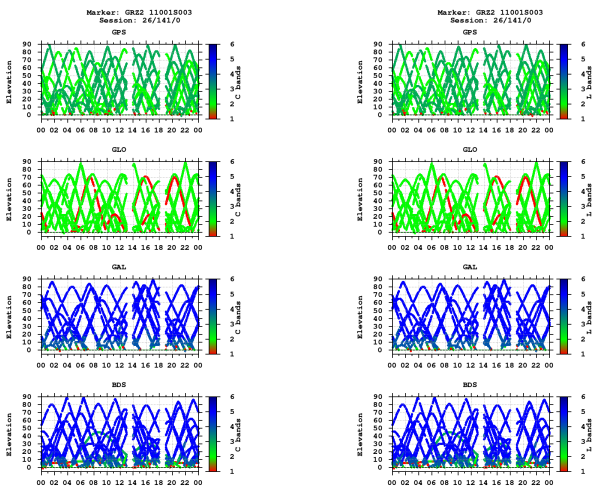
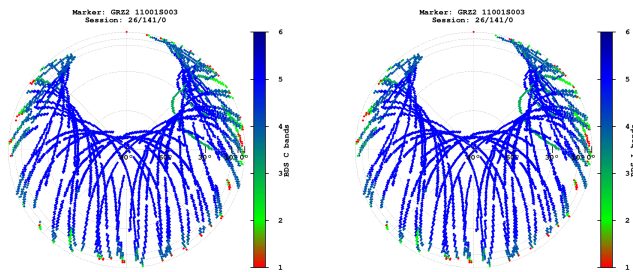
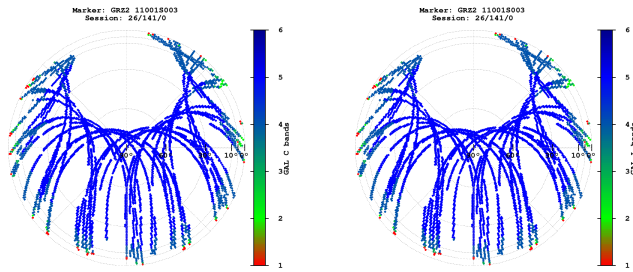
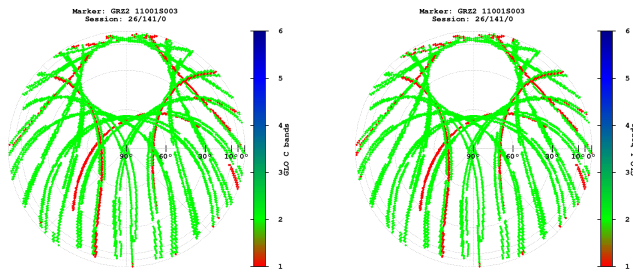
- "UseEp": The usable epoch is introduced if four or more satellites are observed with the minimum of two frequencies.
- Cycle slip detection algorithm is based on Melbourne-Wübbena and geometry-free LC.

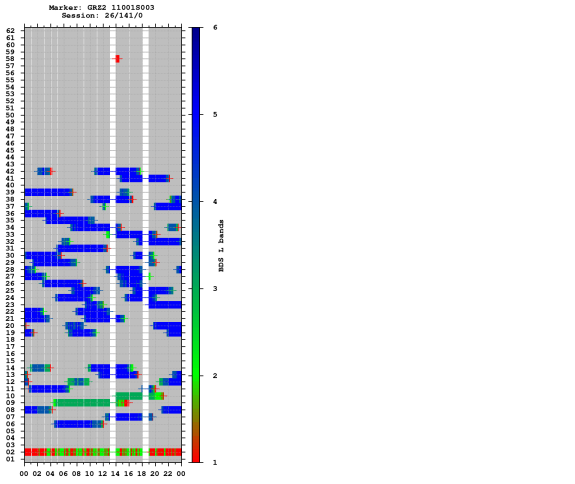
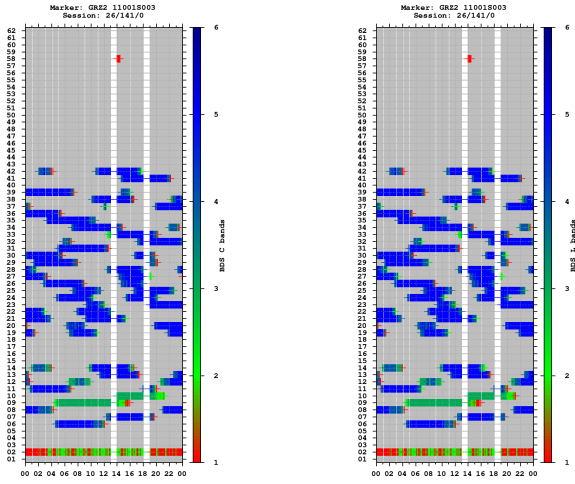
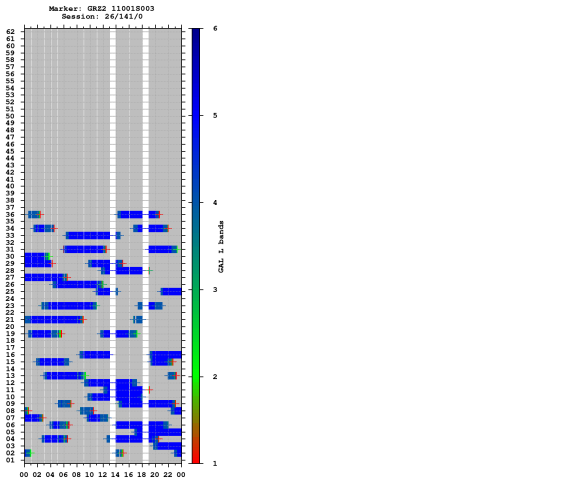
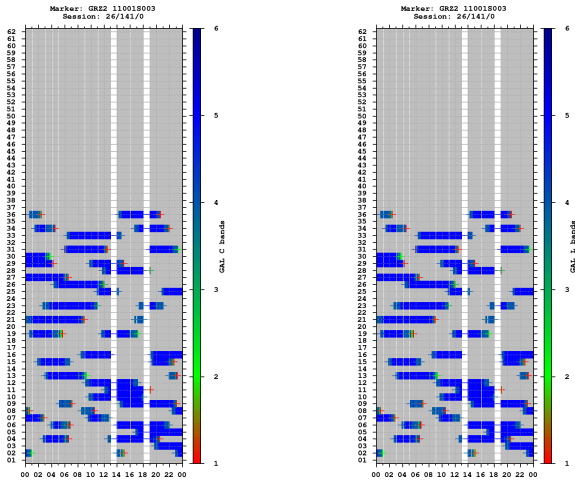
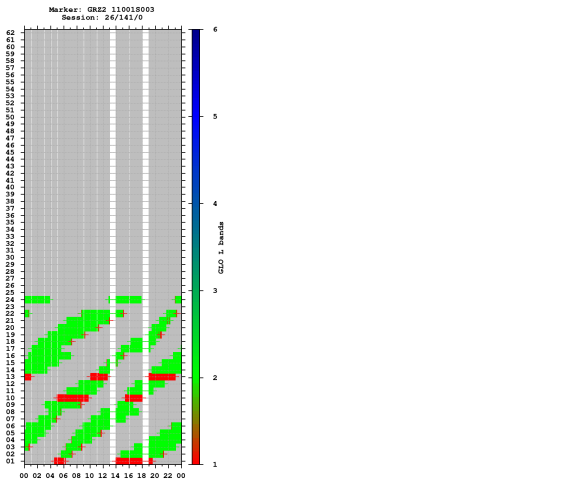
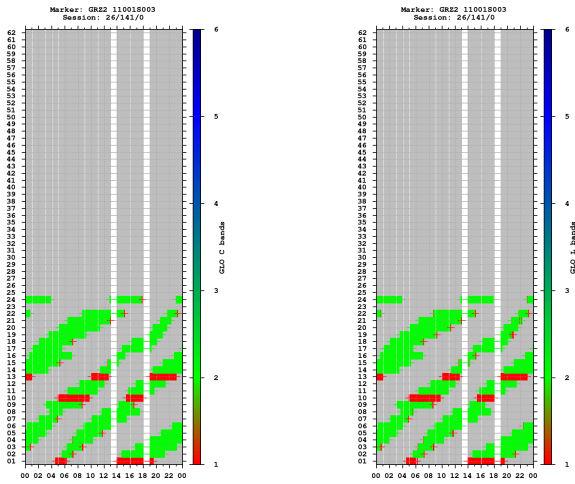
Satellites



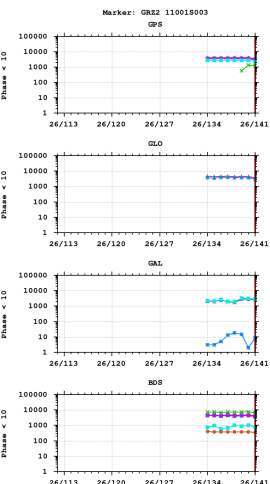
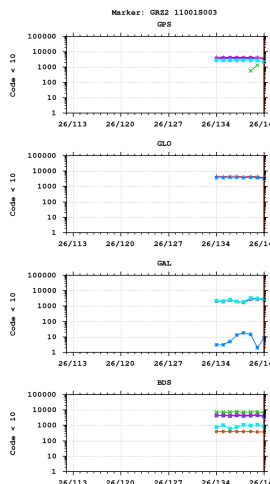
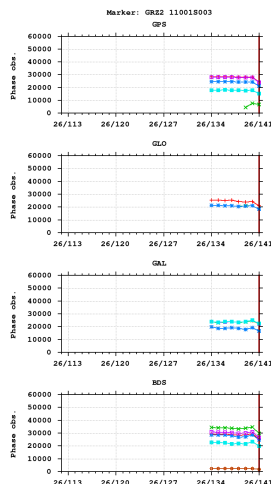
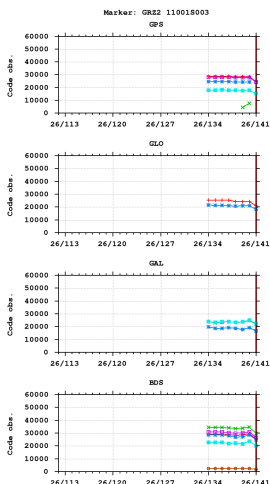
Bands



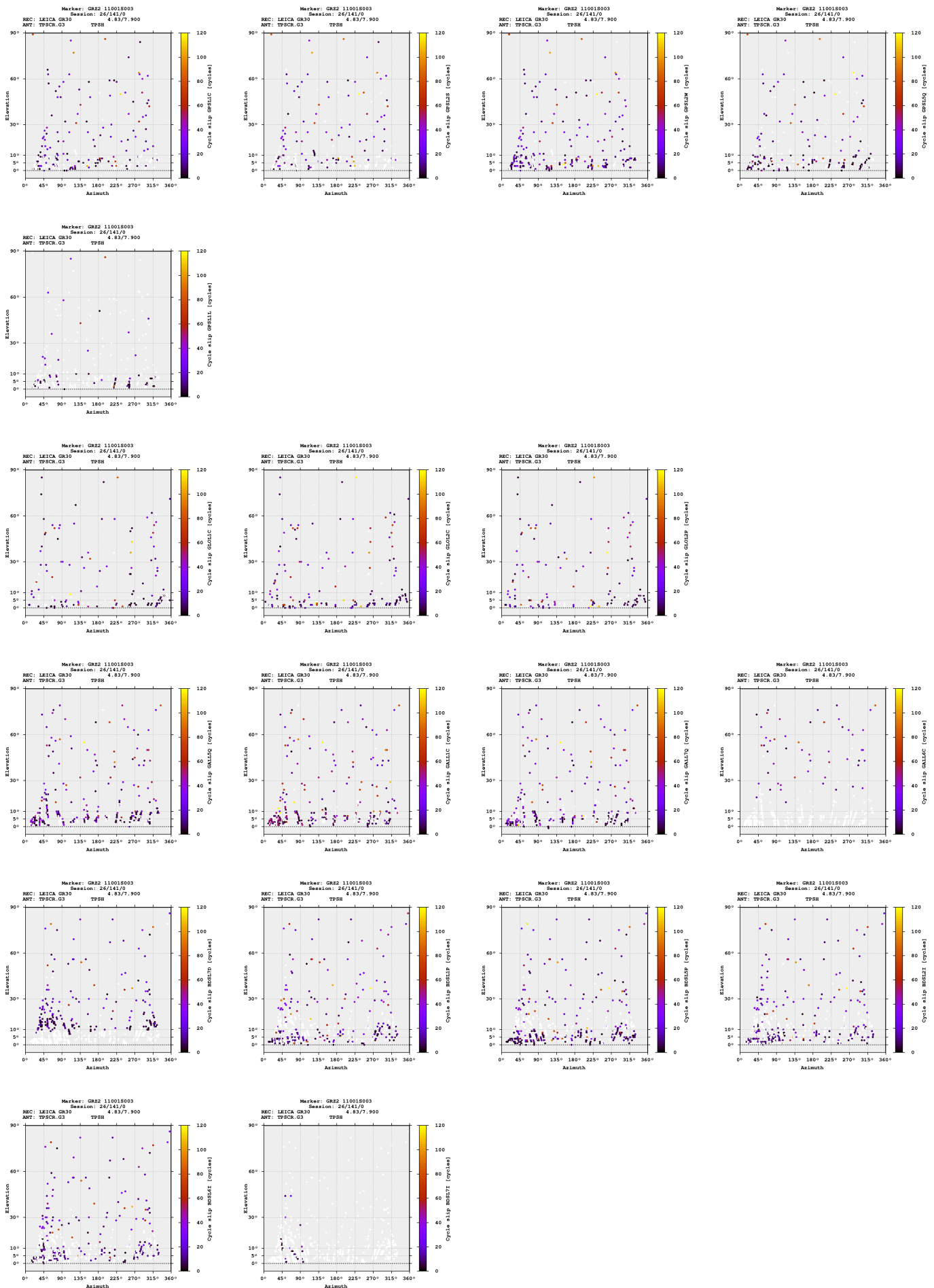


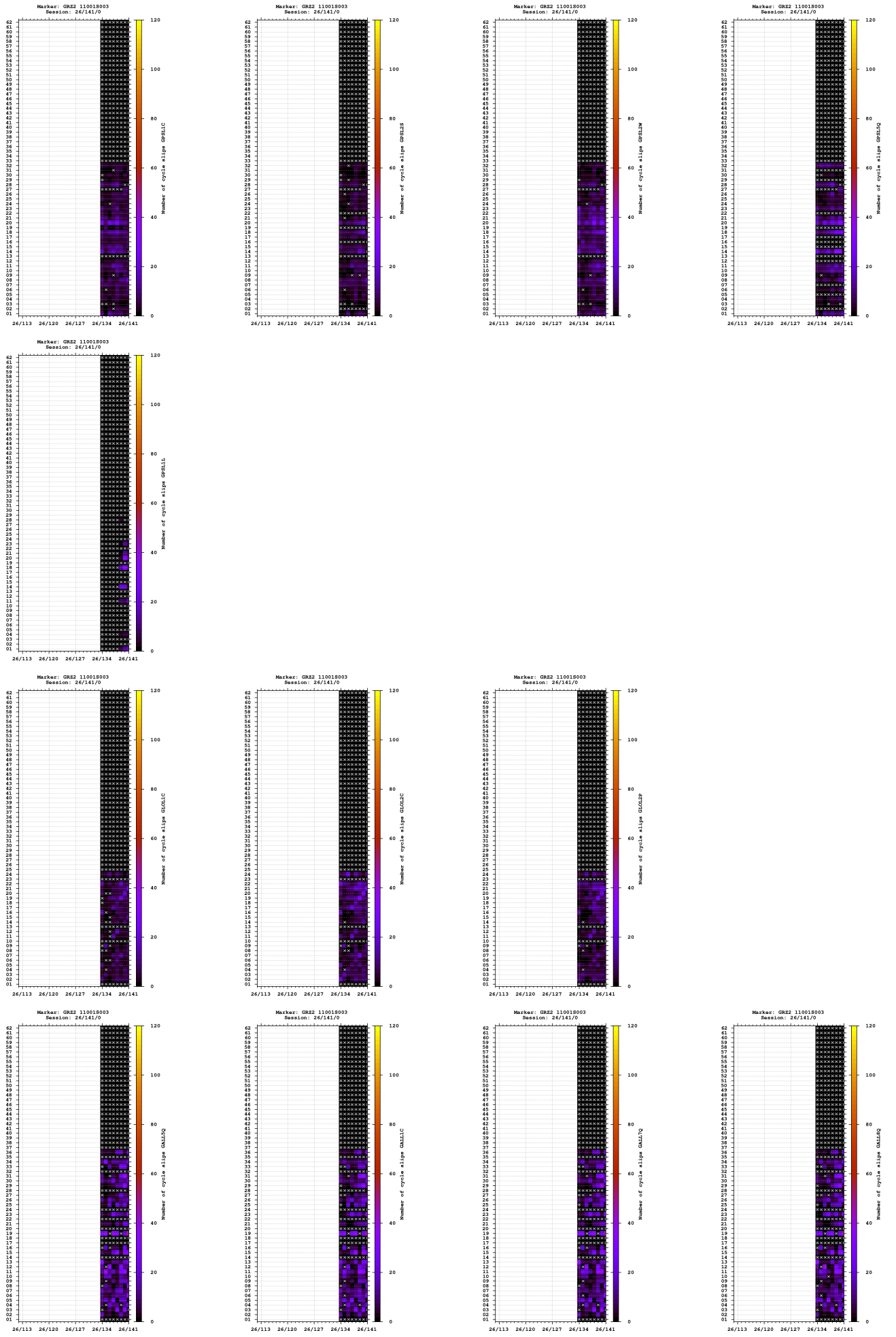


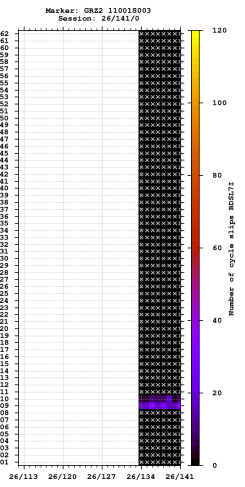
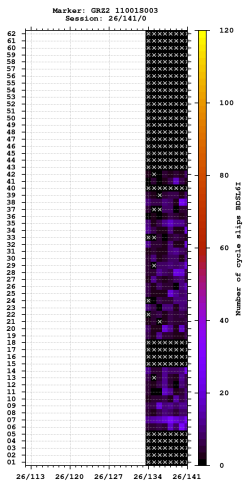
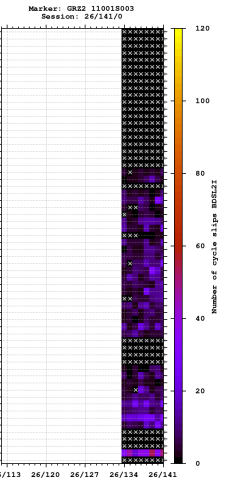
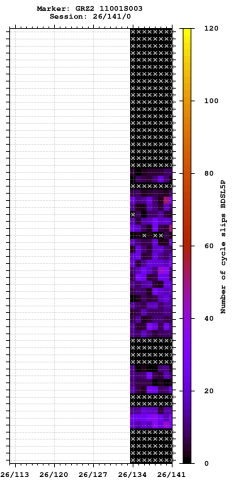
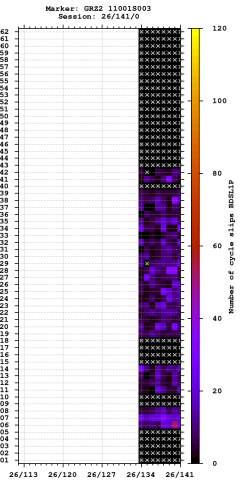
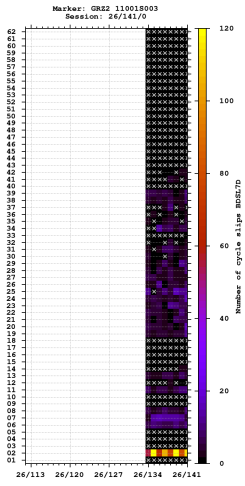
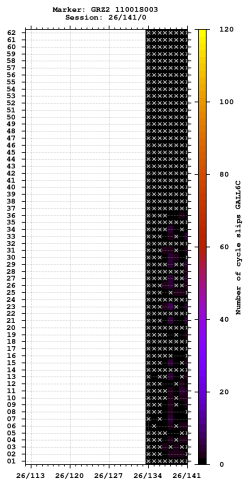
Observations



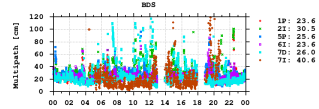
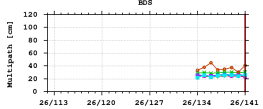
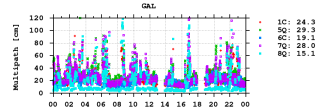
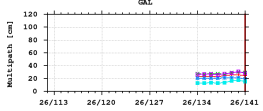
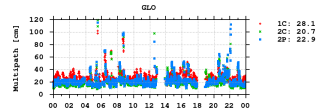
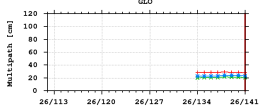
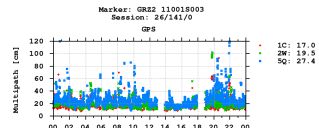
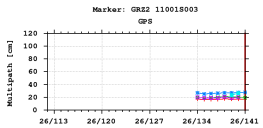
Cycle slips

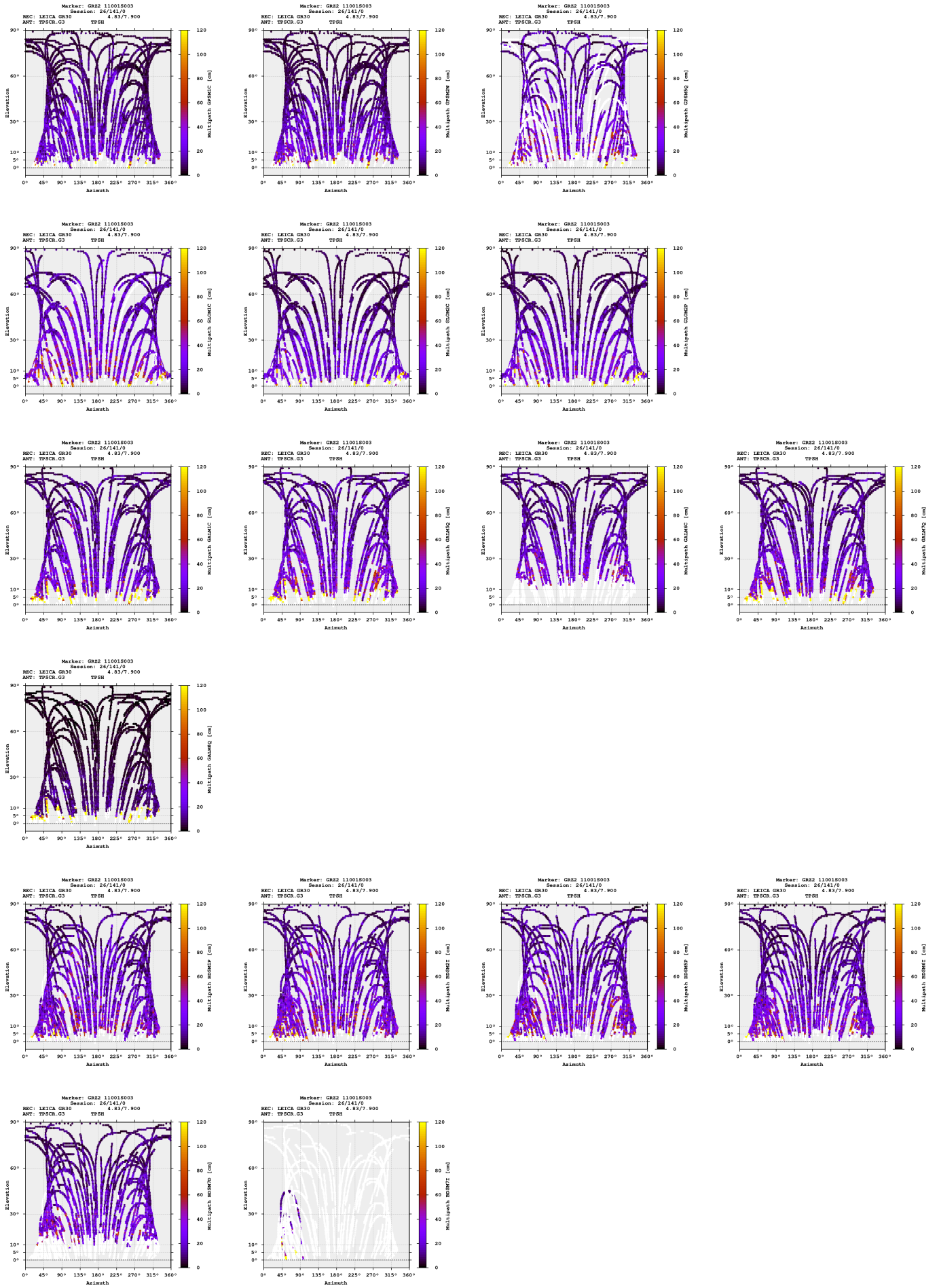


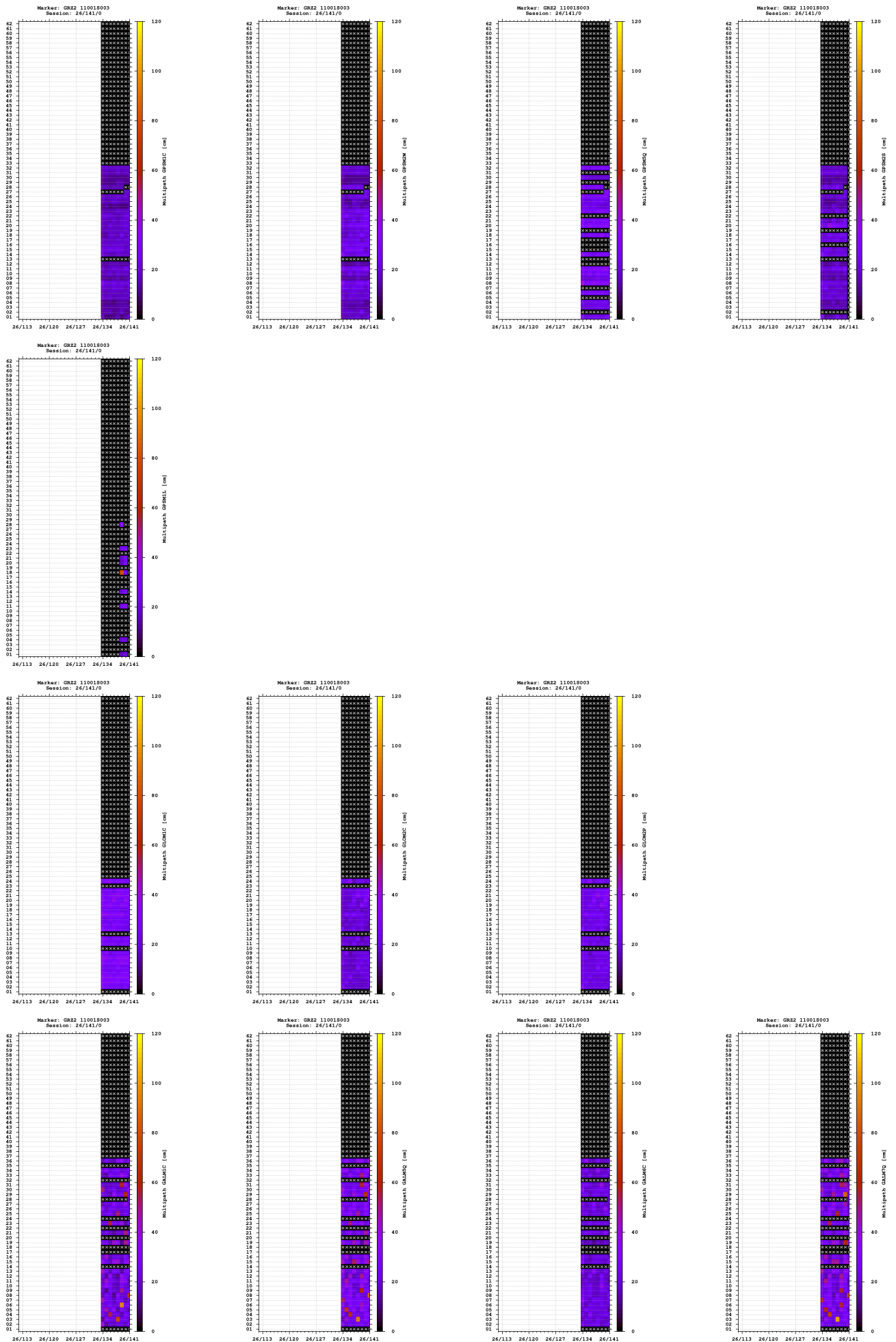



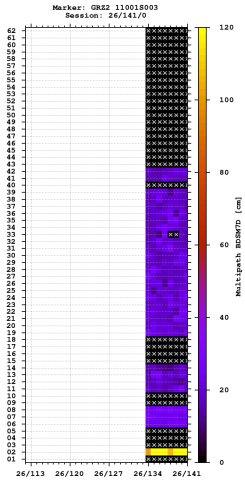
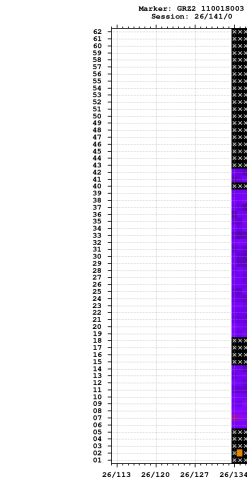
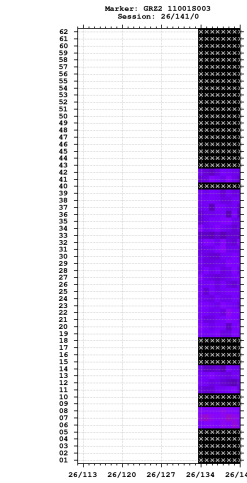

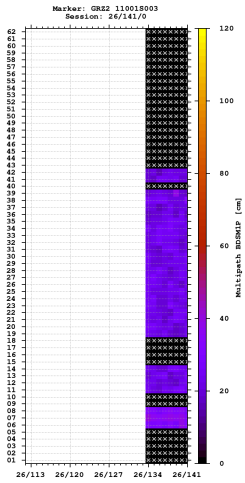
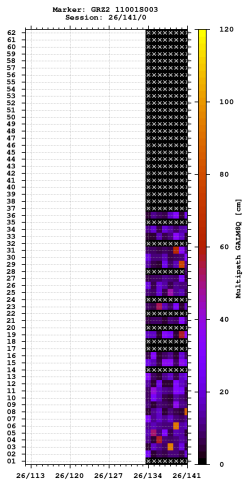


Multipath



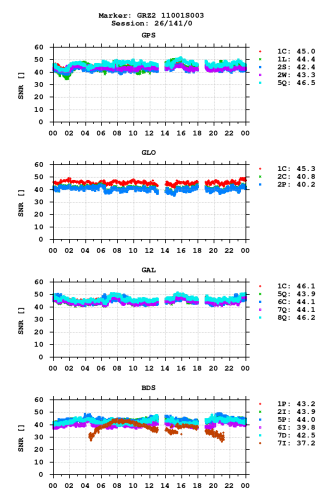
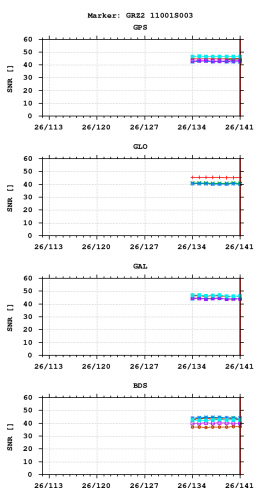


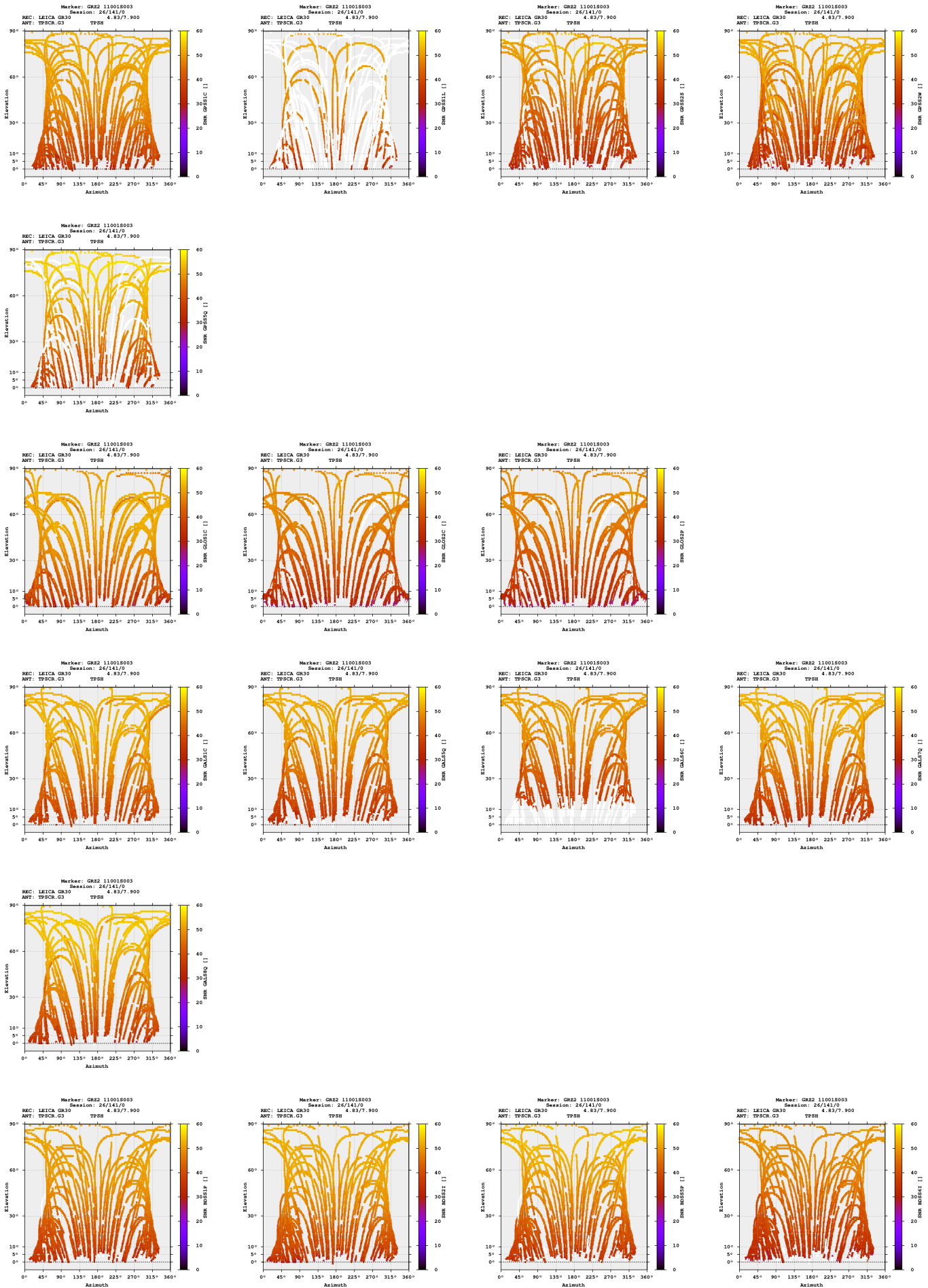



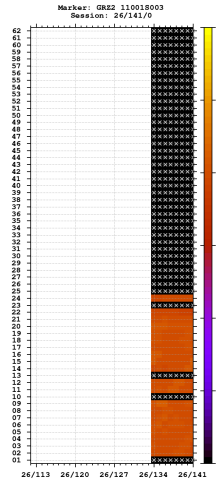
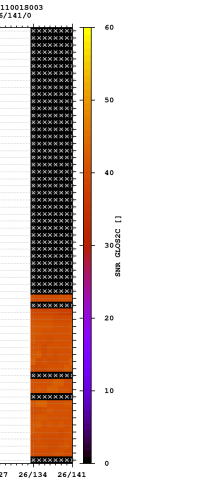

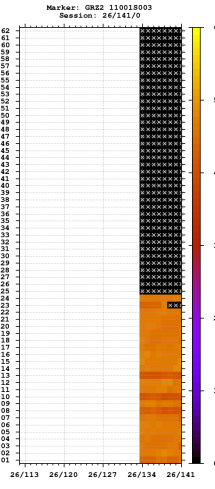


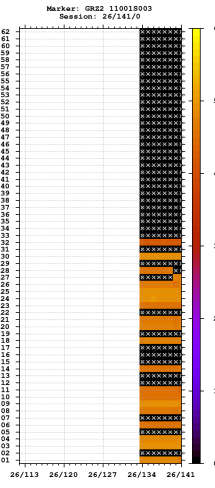
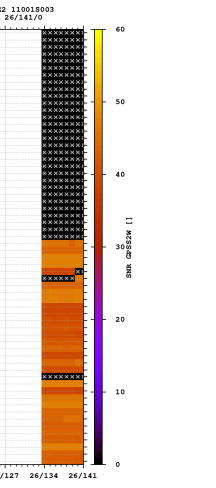

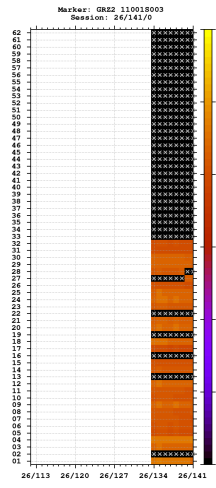
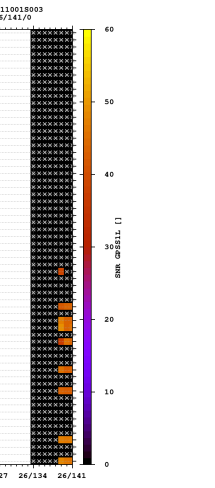

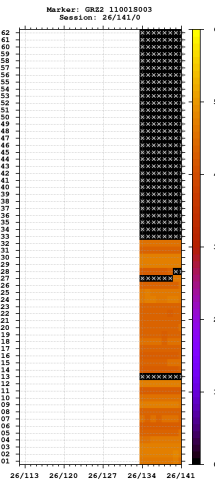
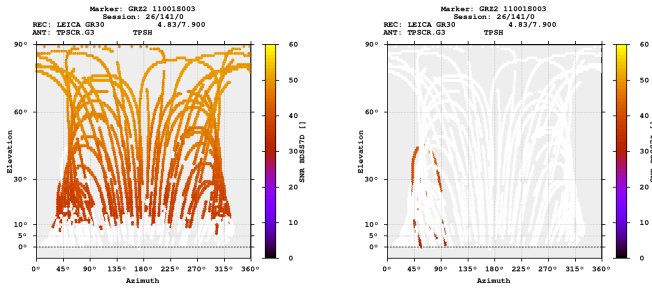


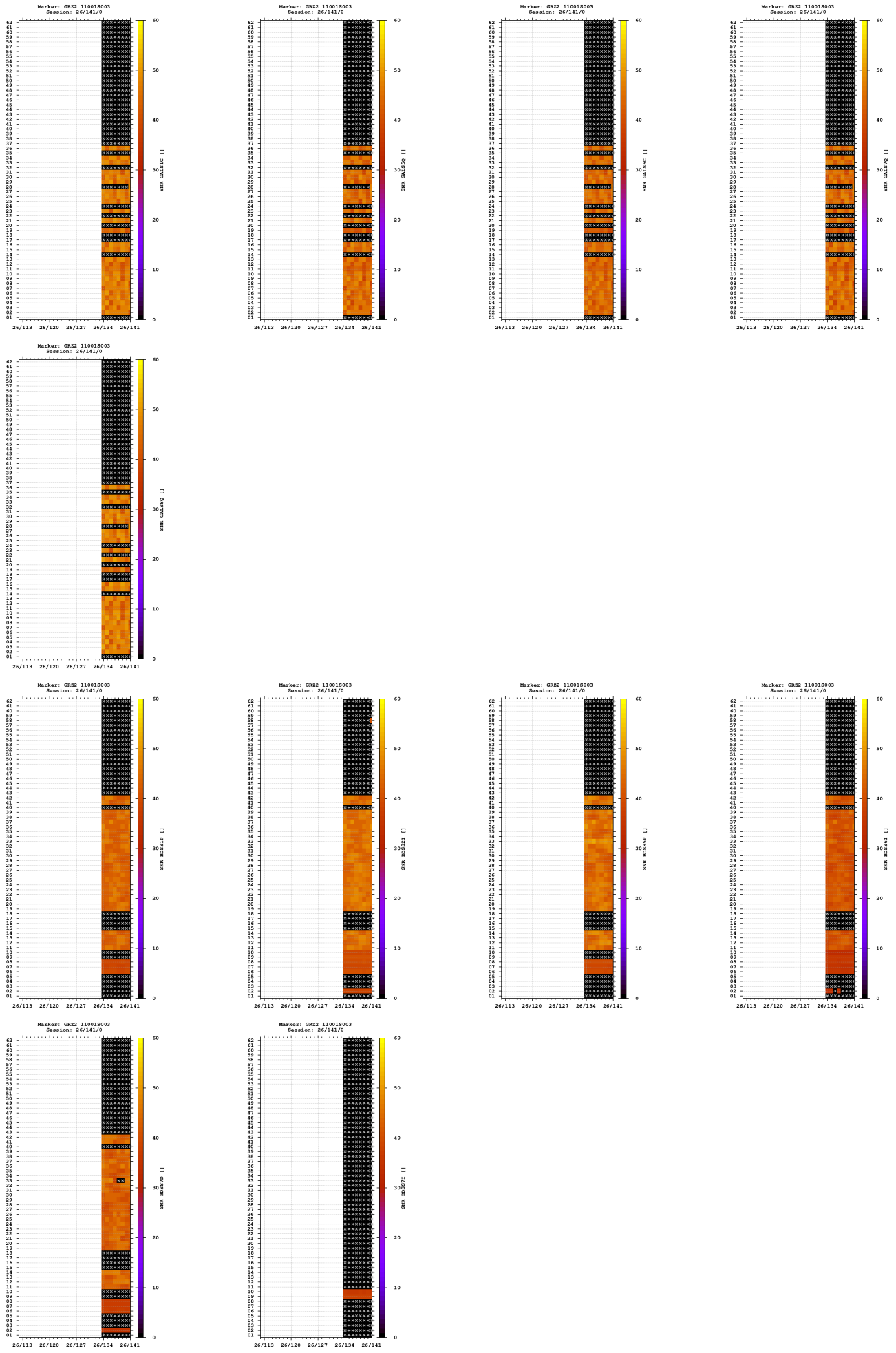
- The multipath is estimated as a standard deviation over a sequence of consecutive epochs.

Signal-to-noise ratio





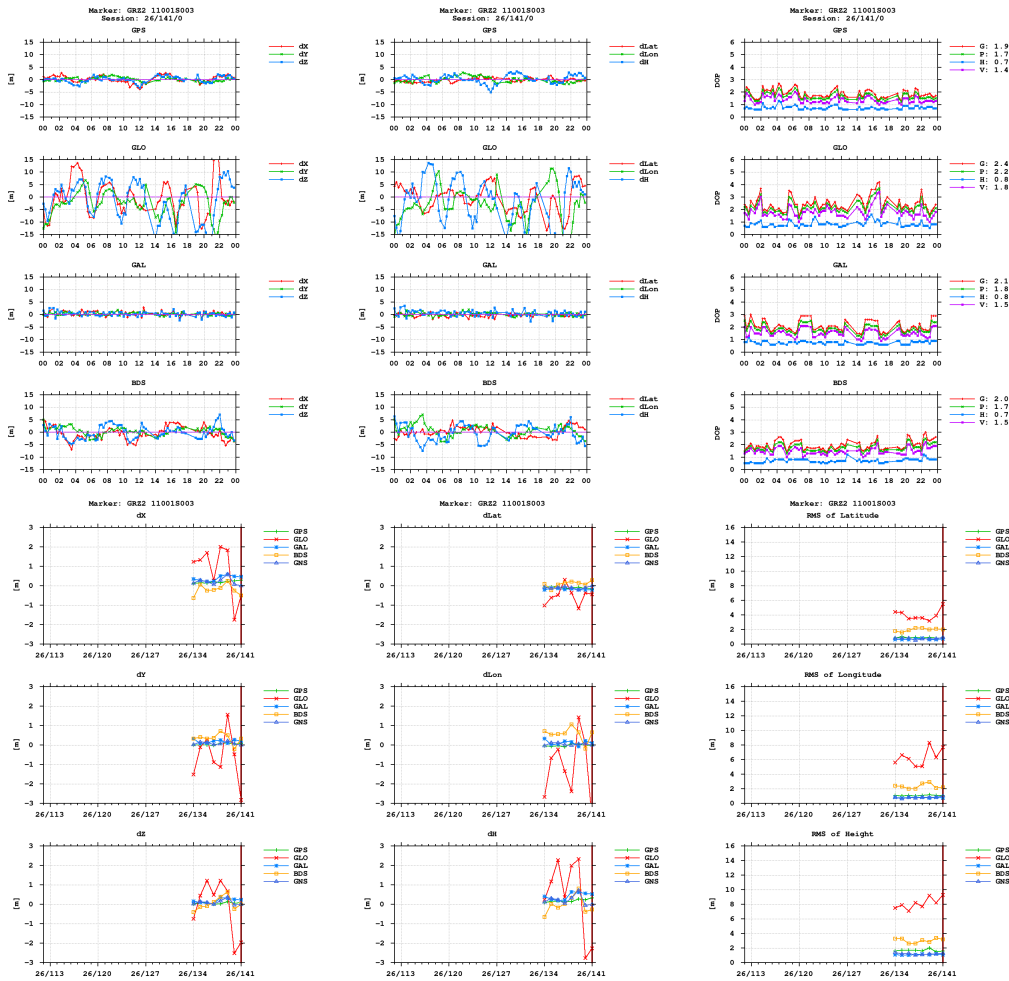




Estimates

2026-05-21 00:00:00 GPS 4194425.8932 1162704.2846 4647245.9146 47.067116981 15.493493058 540.3781

2026-05-21 00:00:00 GLO 4194425.1177 1162701.3779 4647243.8718 47.067114593 15.493458993 537.7758
 2026-05-21 00:00:00 GAL 4194426.0783 1162704.4041 4647246.0683 47.067116630 15.493494004 540.5652
 2026-05-21 00:00:00 BDS 4194425.1111 1162704.5286 4647245.8363 47.067121127 15.493498984 539.7831



Equipment

2026-05-14 00:00:00 LEICA GR30 4.83/7.900 1701286
 2026-05-21 00:00:00 TPSCR.G3 TPSH 383_0295

Program info

G-Nut/Anubis Free [3.11] Apr 2 2026 20:39:38 (Rev: 4828)