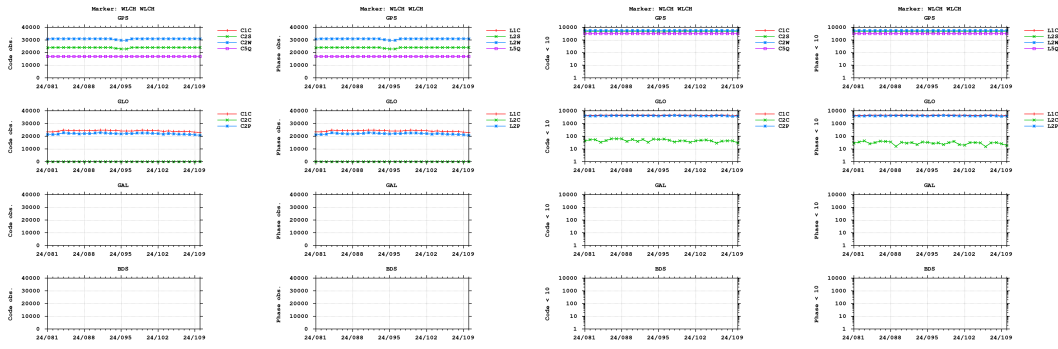
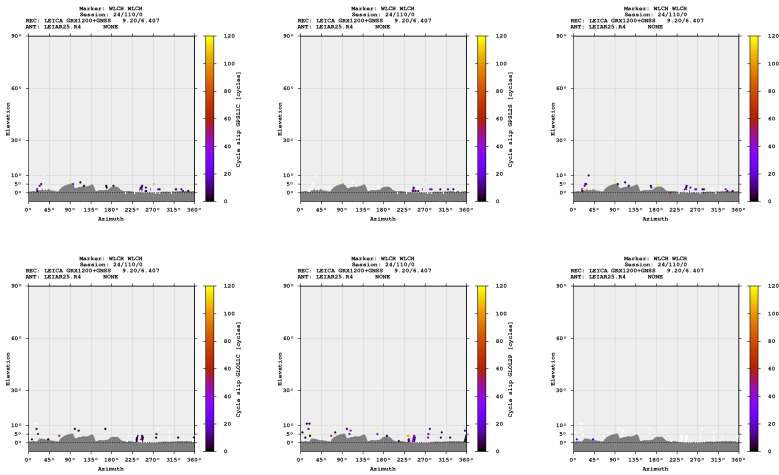
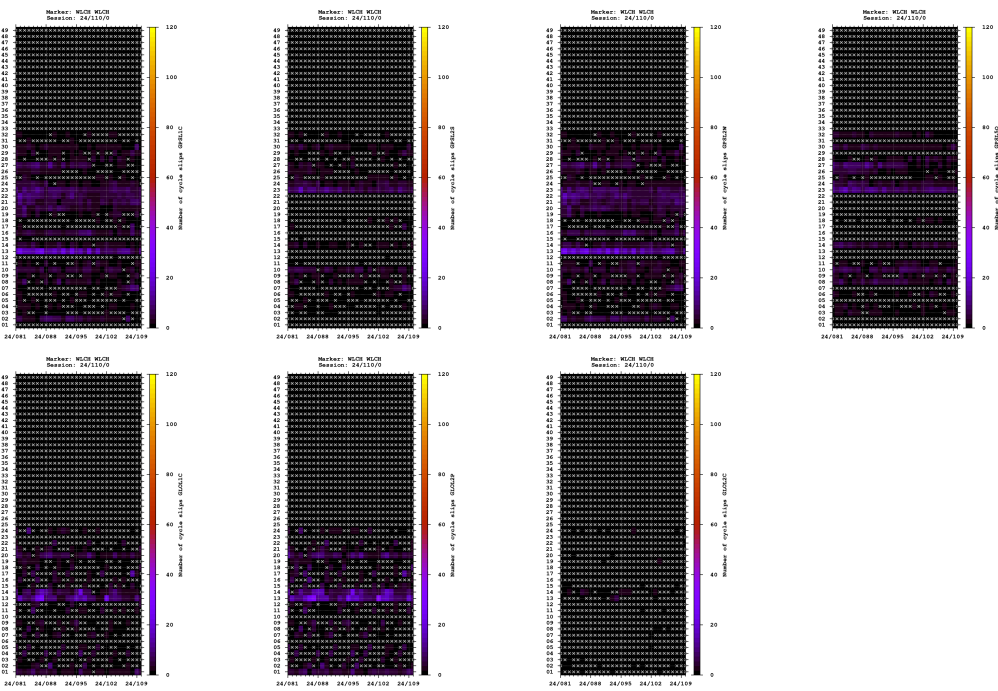


Observations

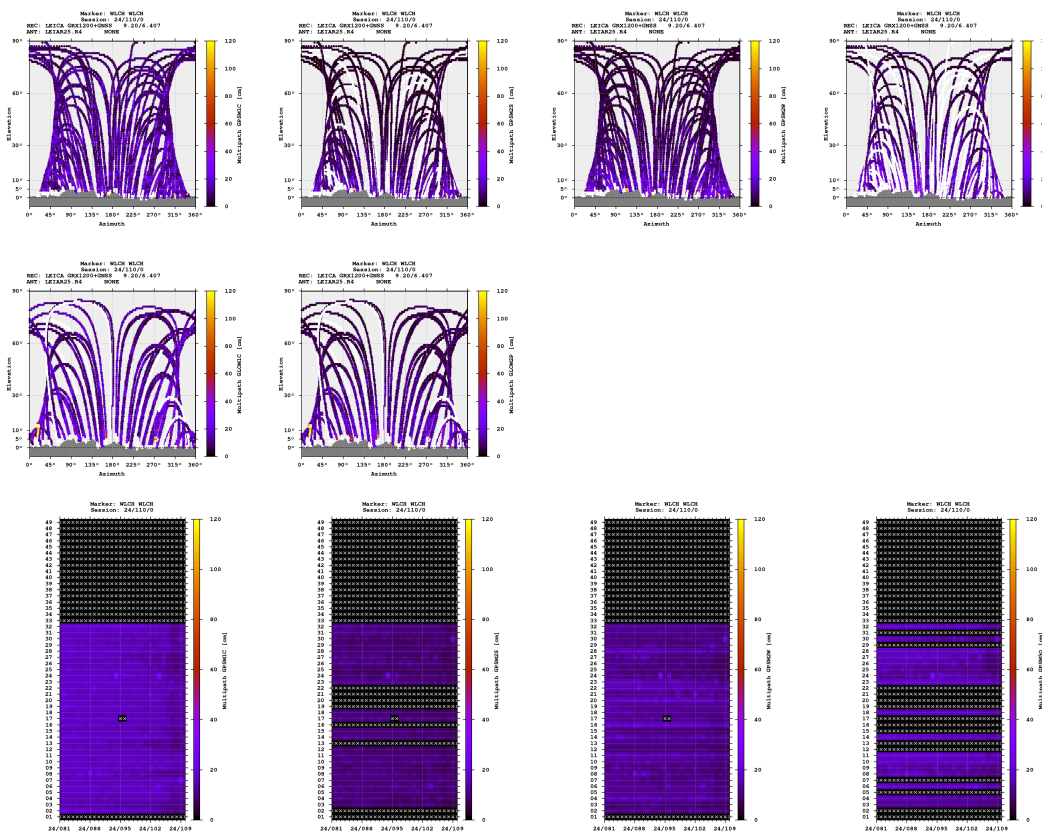
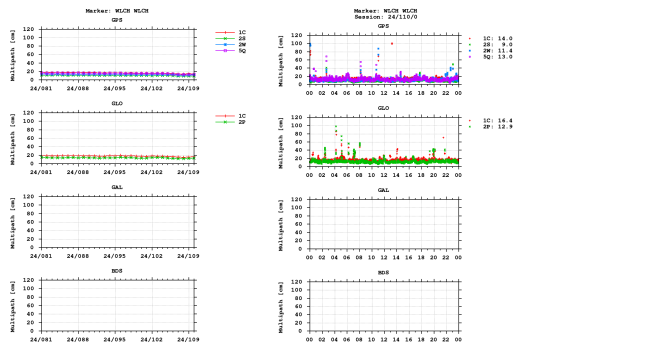


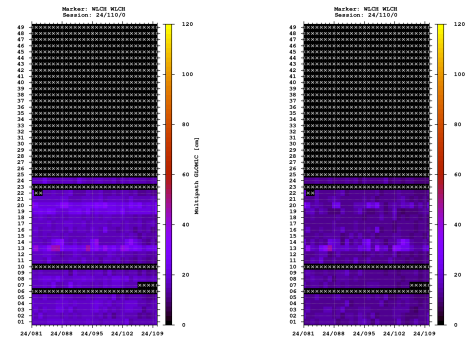
Cycle slips





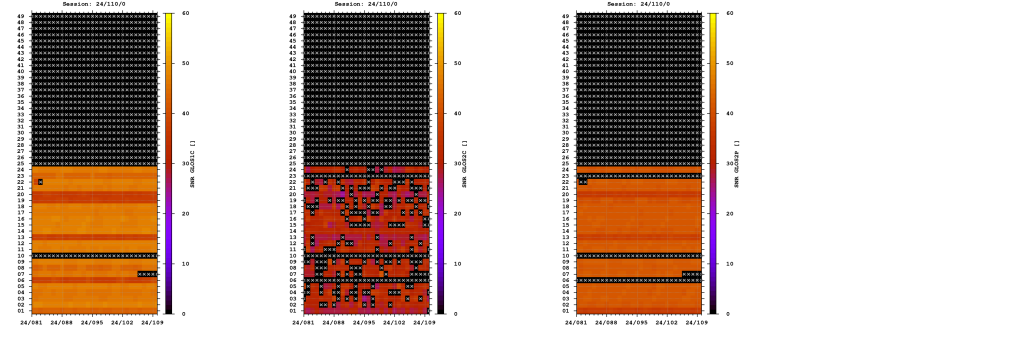
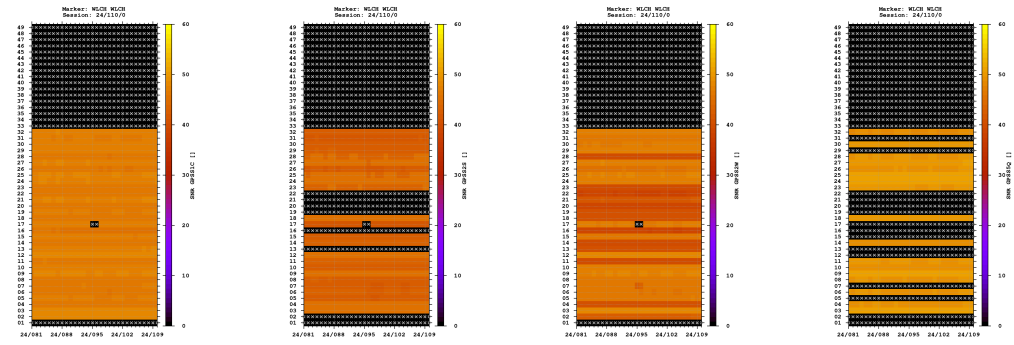
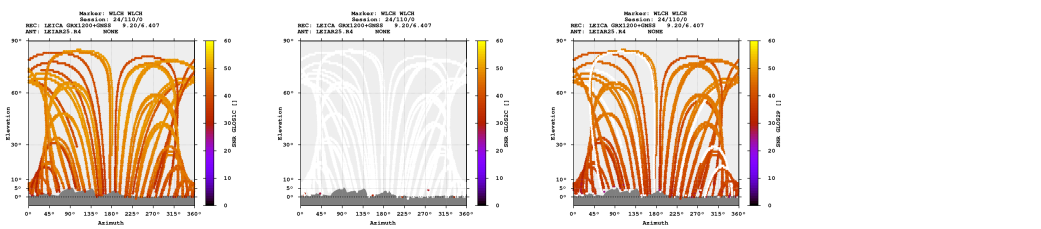
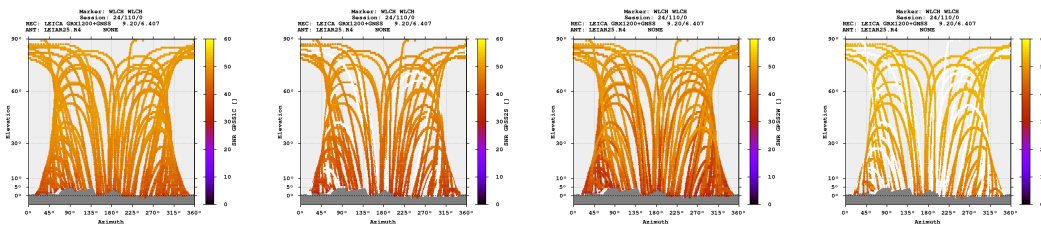
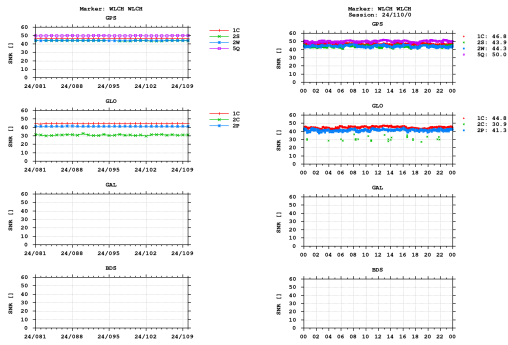
Multipath





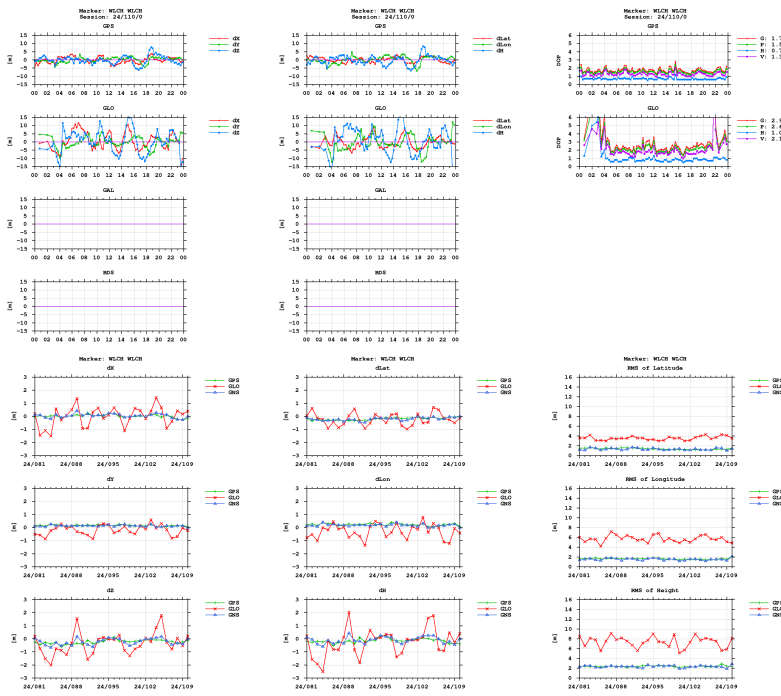
- The multipath is estimated as a standard deviation over a sequence of consecutive epochs.

Signal-to-noise ratio



Estimates

2024-04-19 00:00:00 GPS 4256430.1355 634565.4064 4692497.9771 47.667815375 8.479427421 561.3969
2024-04-19 00:00:00 GLO 4256430.7222 634565.1222 4692498.3262 47.667814313 8.479422830 562.1930



Equipment

2024-03-21 00:00:00 LEICA GRX1200+GNSS 9.20/6.407 496845 LEICA GRX1

Program info

G-Nut/Anubis Free [3.8] Mar 3 2024 20:32:19 (Rev: 4233)